

REAL ESTATE DISCLOSURE - RED REPORT™

INTRODUCTION	Client/User of RED Report _____ Date of Disclosure _____ Subject Property Address 233 S Wacker Drive City, State, Zip Chicago IL Property Type: <input type="checkbox"/> Residential <input type="checkbox"/> Commercial (4+ Units) Basic Sources: <input type="checkbox"/> Personal Knowledge (All Conditions) <input type="checkbox"/> Agency Internet Databases (Conditions in <i>Italic</i> only) <input type="checkbox"/> City-County <input type="checkbox"/> Police-Sheriff <input type="checkbox"/> Property Profiles <input type="checkbox"/> Party(ies) To Transaction (All Conditions) Third Party: <input type="checkbox"/> Appraisal Report <input type="checkbox"/> Architectural Plans <input type="checkbox"/> Aerials Photos <input type="checkbox"/> Broker Documents <input type="checkbox"/> Contracts <input type="checkbox"/> Engineering Reports <input type="checkbox"/> Environmental Impact Report <input type="checkbox"/> Escrow-Sales Documents <input type="checkbox"/> Insurance Policies <input type="checkbox"/> Leases <input type="checkbox"/> Legal Document <input type="checkbox"/> Loan Documents <input type="checkbox"/> Phase I-II-III Reports <input type="checkbox"/> Police/Sheriff Reports <input type="checkbox"/> Property Inspection Reports <input type="checkbox"/> Site Survey <input type="checkbox"/> Soils Report <input type="checkbox"/> Special Studies <input type="checkbox"/> Termite Report <input type="checkbox"/> Title Report <input type="checkbox"/> Other
CLASS I	GENERAL CONDITIONS - <input type="checkbox"/> General Conditions as noted below <input type="checkbox"/> Refer to Appraisal Report Access _____ Owner of Title _____ Listing Status _____ Building Area _____ Market Conditions _____ Buyer Residency _____ Land Area _____ Sales History _____ Utilities _____ Occupancy _____ <input type="checkbox"/> Other
CLASS II	TRANSACTIONAL CONDITIONS - <input type="checkbox"/> No known transactional conditions noted <input type="checkbox"/> Condition as noted, see comments <input type="checkbox"/> Assemblage <input type="checkbox"/> Auction <input type="checkbox"/> Bankruptcy <input type="checkbox"/> Build to Suit <input type="checkbox"/> Double Escrow <input type="checkbox"/> Dual Agency <input type="checkbox"/> Estate Sale <input type="checkbox"/> FDIC Sale <input type="checkbox"/> Feng Shui <input type="checkbox"/> Foreclosure <input type="checkbox"/> Lease Options <input type="checkbox"/> Purchase Option <input type="checkbox"/> Probate <input type="checkbox"/> REO Sale <input type="checkbox"/> Right of Refusal <input type="checkbox"/> Sale-Leaseback <input type="checkbox"/> Short Sale <input type="checkbox"/> Special Motivation <input type="checkbox"/> Tenant Purchase <input type="checkbox"/> US Marshall Sale Financing: <input type="checkbox"/> None <input type="checkbox"/> All Cash <input type="checkbox"/> Conventional <input type="checkbox"/> Fixed <input type="checkbox"/> ARM <input type="checkbox"/> Balloon <input type="checkbox"/> Seller Carryback <input type="checkbox"/> Private Lender <input type="checkbox"/> Exchange <input type="checkbox"/> Other
CLASS III	DISTRESS CONDITIONS - <input type="checkbox"/> No known distress items of disclosure <input type="checkbox"/> Items as noted, see comments <input type="checkbox"/> Accident <input type="checkbox"/> Arson <input type="checkbox"/> Burglary <input type="checkbox"/> Citation <input type="checkbox"/> Crime Scene <input type="checkbox"/> Criminal Activity <input type="checkbox"/> Suicide <input type="checkbox"/> Drug Activity <input type="checkbox"/> Fire <input type="checkbox"/> Homocide <input type="checkbox"/> Megan's Law <input type="checkbox"/> Death on Property <input type="checkbox"/> Notice <input type="checkbox"/> Vandalism <input type="checkbox"/> Other
CLASS IV	LEGAL CONDITIONS - <input type="checkbox"/> No known legal items of disclosure <input type="checkbox"/> Items as noted, see comments <input type="checkbox"/> Assessments <input type="checkbox"/> Association Dues <input type="checkbox"/> Bonds <input type="checkbox"/> CC&Rs <input type="checkbox"/> Common Areas <input type="checkbox"/> Deed Restriction <input type="checkbox"/> Easements <input type="checkbox"/> Eminent Domain <input type="checkbox"/> Encroachment <input type="checkbox"/> Entitlements <input type="checkbox"/> Ground Lease <input type="checkbox"/> <i>Federal Historic Site</i> <input type="checkbox"/> Historic Site <input type="checkbox"/> Insurance Claim <input type="checkbox"/> Leases <input type="checkbox"/> Legal Action <input type="checkbox"/> Setback Issues <input type="checkbox"/> Title Issue <input type="checkbox"/> Zoning Issue <input type="checkbox"/> Other
CLASS V	EXTERNAL CONDITIONS - <input type="checkbox"/> No known external items of disclosure <input type="checkbox"/> Items as noted, see comments <input checked="" type="checkbox"/> <i>Airport</i> <input type="checkbox"/> <i>Arenas</i> <input checked="" type="checkbox"/> <i>Cell/AM Towers</i> <input type="checkbox"/> <i>Cemetery</i> <input checked="" type="checkbox"/> <i>Colleges</i> <input type="checkbox"/> <i>Dam</i> <input checked="" type="checkbox"/> <i>Daycare</i> <input checked="" type="checkbox"/> <i>Jail/Prison</i> <input type="checkbox"/> <i>Military Airport</i> <input type="checkbox"/> <i>National Parks</i> <input type="checkbox"/> <i>Non-Coforming</i> <input type="checkbox"/> <i>Places of Worship</i> <input type="checkbox"/> <i>Pipelines</i> <input type="checkbox"/> <i>Odors-Smoke</i> <input type="checkbox"/> <i>Power Lines</i> <input checked="" type="checkbox"/> <i>Railway</i> <input checked="" type="checkbox"/> <i>Schools</i> <input checked="" type="checkbox"/> <i>Tower Fall Zone</i> <input type="checkbox"/> Noise <input type="checkbox"/> Traffic Issue <input type="checkbox"/> Tunneling <input type="checkbox"/> Other
CLASS VI	BUILDING CONDITIONS - <input type="checkbox"/> No known building items of disclosure <input type="checkbox"/> Items as noted, see comments <input type="checkbox"/> ADA (commercial) <input type="checkbox"/> EIFS <input type="checkbox"/> Fire Sprinklers Req <input type="checkbox"/> Infestation <input type="checkbox"/> Leakage <input type="checkbox"/> Construction Defect <input type="checkbox"/> Molds-Rot <input type="checkbox"/> Non-Permit Issues <input type="checkbox"/> Repairs Needed <input type="checkbox"/> Termites <input type="checkbox"/> Legal Non-conforming Repairs Required <input type="checkbox"/> Roof <input type="checkbox"/> Attic <input type="checkbox"/> Walls-Structure <input type="checkbox"/> Floors <input type="checkbox"/> Heating-AC <input type="checkbox"/> Electrical <input type="checkbox"/> Plumbing <input type="checkbox"/> Mechanical <input type="checkbox"/> Appliances <input type="checkbox"/> Foundation <input type="checkbox"/> Crawl Space <input type="checkbox"/> Site Improvements <input type="checkbox"/> Other
CLASS VII	SOIL CONDITIONS - <input type="checkbox"/> No known soil or geotechnical construction conditions <input type="checkbox"/> Condition as noted, see comments <input type="checkbox"/> Basin <input type="checkbox"/> Cracking <input type="checkbox"/> Drainage Issues <input type="checkbox"/> Expansion <input type="checkbox"/> Fill Soil <input type="checkbox"/> Liquefaction <input type="checkbox"/> Movement <input type="checkbox"/> Ponding <input type="checkbox"/> Settlement <input type="checkbox"/> Sink Hole <input type="checkbox"/> Landslide-Slide <input type="checkbox"/> Slope Creep <input type="checkbox"/> Subsidence <input type="checkbox"/> Watershed <input type="checkbox"/> Other
CLASS VIII	ENVIRONMENTAL CONDITIONS - <input type="checkbox"/> No known soils items of disclosure <input type="checkbox"/> Items as noted, see comments <input type="checkbox"/> Air Pollution <input type="checkbox"/> Asbestos <input type="checkbox"/> Biological <input type="checkbox"/> <i>CERCLA-Active</i> <input type="checkbox"/> <i>CERCLA-Inactive</i> <input type="checkbox"/> <i>Federal Superfund</i> <input type="checkbox"/> Formaldehyde <input type="checkbox"/> Hydrocarbons <input type="checkbox"/> Lead-Based Paint <input checked="" type="checkbox"/> <i>LUST</i> <input type="checkbox"/> Metals <input type="checkbox"/> Hazardous Materials <input type="checkbox"/> <i>Nuclear Plants</i> <input type="checkbox"/> Oil-Gas Wells <input type="checkbox"/> PCBs <input type="checkbox"/> Radioactive <input checked="" type="checkbox"/> <i>Radon</i> <input type="checkbox"/> Septic Tanks <input type="checkbox"/> <i>Sewage Plant</i> <input type="checkbox"/> Soil Contamination <input type="checkbox"/> <i>Solid Waste</i> <input type="checkbox"/> Solvents <input checked="" type="checkbox"/> <i>State Superfund</i> <input type="checkbox"/> Water Contamination <input checked="" type="checkbox"/> <i>Treatment-Storage</i> <input checked="" type="checkbox"/> <i>UST</i> <input type="checkbox"/> Other
CLASS IX	CONSERVATION CONDITIONS - <input type="checkbox"/> No known natural conditions <input type="checkbox"/> Condition as noted, see comments <input type="checkbox"/> Conservation Area <input type="checkbox"/> Cultural Resource <input type="checkbox"/> Natural Resource <input type="checkbox"/> Habitat Area <input type="checkbox"/> Moratorium <input type="checkbox"/> Endangered Species <input type="checkbox"/> Shoreland <input type="checkbox"/> Wetlands <input type="checkbox"/> Other
CLASS X	NATURAL CONDITIONS - <input type="checkbox"/> No known natural items of disclosure <input type="checkbox"/> Items as noted, see comments <input type="checkbox"/> Avalanche <input type="checkbox"/> <i>Earthquake Fault</i> <input type="checkbox"/> Fire Hazard <input checked="" type="checkbox"/> <i>Flood Hazard</i> <input type="checkbox"/> Hurricane <input type="checkbox"/> Seismic Issues <input type="checkbox"/> <i>Tidal Wave</i> <input type="checkbox"/> Tornado <input type="checkbox"/> <i>Volcano</i> <input type="checkbox"/> Wildland <input type="checkbox"/> Other

**REAL ESTATE DISCLOSURE
RED REPORT™**

See Attached

THIS REPORT MAY ONLY BE USED BY THE SPECIFIED CLIENT OR USER. THIS REPORT IS NOT A WARRANTY OR GUARENTEE THAT CERTAIN CONDITIONS DO NOT EXIST, BUT IS A DISCLOSURE OF WHAT CONDITIONS ARE BELIEVED OR KNOWN TO EXIST TO THE PARTY(IES) BELOW BASED ONLY UPON THOSE SOURCES CITED, AS OF THE DATE OF THIS REPORT.

THE PROPERTY WALK-THROUGH WAS LIMITED TO OBSERVATIONS OF OBVIOUS SIGNS OF REQUIRED REPAIRS OR OTHER CONDITIONS. THE OTHER INFORMATION WAS GATHERED FROM SOURCES WHICH ARE BELIEVED TO BE RELIABLE, BUT NO ATTEMPT HAS BEEN MADE TO INDEPENDENTLY VERIFY THIS INFORMATION AND NO GUARENTEE OR WARRANTY IS MADE AS TO THE ACCURACY THEREOF. NO LIABILITY IS ACCEPTED FOR ANY LOSS, INJURY, LIABILITY OR DAMAGE OF ANY KIND RESULTING IN ANY WAY FROM (A) ANY ERRORS OR OMISSIONS OF THE INFORMATION (B) THE UNAVAILABILITY, INTERRUPTION OR DELAY OF THE DELIVERY OF THE INFORMATION TO THE CLIENT OR THIRD PARTY, OR (C) THE USE OF THIS INFORMATION.

THIS REPORT IS NOT A SUBSTITUTE FOR ANY THIRD PARTY DOCUMENTS OR REPORTS, SUCH AS APPRAISAL REPORTS, ARCHITECTURAL PLANS, ARIEL PHOTOS, BROKER DOCUMENTS, CONTRACTS, ENGINEERS REPORTS, ENVIRONMENTAL IMPACT REPORTS, ESCROW-SALES DOCUMENTS, INSURANCE DOCUMENTS, LEASE DOCUMENTS, LEGAL DOCUMENTS, LOAN DOCUMENTS, PHASE I, II OR III REPORTS, SHERIFF-POLICE REPORTS, PROPERTY INSPECTION REPORTS, SITE SURVEYS, SOILS REPORTS, SPECIAL STUDIES, TERMITE REPORTS, TITLE REPORTS, OR ANY OTHER STUDIES OR DOCUMENTS, ANY THIRD PARTY DOCUMENTS THAT HAVE BEEN REFERENCED ARE ASSUMED TO BE CORRECT AND NO WARRANTY IS MADE AS TO THEIR ACCURACY. BY ACCEPTANCE OF THIS REPORT, THE RECIPIENT ACKNOWLEDGES THAT THERE IS NO GUARENTEE OR WARRANTY AS TO THE ACCURACY OF THIS INFORMATION. IF THE RECIPIENT OF THIS REPORT HAS ANY CONCERNS REGARDING ANY ITEMS OF DISCLOSURE, IT IS RECOMMENDED THAT A QUALIFIED APPRAISER, ARCHITECT, ATTORNEY, BROKER-AGENT, CONTRACTOR, ENGINEER, SOILS ENGINEER, ENVIRONMENTAL ENGINEER, GOVERNMENTAL AGENT, INSURANCE AGENT, SURVEYOR, CONTRACTOR, PROPERTY INSPECTOR OR OTHER PROFESSIONAL BE CONSULTED.

CONDITIONS ACCEPTED BY CLIENT OR USER: _____ **Date:** _____

Prepared By:
Signature _____
Name _____
Title _____
Date Report Signed _____
License # _____ State _____
Certification # _____ State _____

Supervisor: (Only if Required) Did Did not inspect the property
Signature _____
Name _____
Title _____
Date Report Signed _____
License # _____ State _____
Certification # _____ State _____

The RED Report may be duplicated by licensed real estate professionals for disclosure purposes. This is a proprietary work. Patent Pending.
Permission may be obtained to license this report for educational, Internet or publishing purposes. RED Report is a trademark of REDreport.com. ©
2000 REDreport.com.

REAL ESTATE DISCLOSURE- RED REPORT™ REPORT DETAILS

FEDERAL HISTORIC SITES	
Brooks Building,223 W. Jackson Blvd.,Chicago, IL	Distance from site:0.13 miles
Gage Group--Ascher, Keith, and Gage Buildings,18--30 S. Michigan Ave.,Chicago, IL	Distance from site:0.15 miles
Leiter I Building,200--208 W. Monroe St.,Chicago, IL	Distance from site:0.19 miles
Rookery Building,209 S. LaSalle St.,Chicago, IL	Distance from site:0.23 miles
Chicago Board of Trade Building,141 W. Jackson Blvd.,Chicago, IL	Distance from site:0.24 miles
South Loop Printing House District,Roughly bounded by Taylor, Polk, Wells, Congress and State Sts.,Chicago, IL	Distance from site:0.24 miles
Fort Dearborn Hotel,401 S. LaSalle St.,Chicago, IL	Distance from site:0.33 miles
Grand Central Passenger Station,S. Wells and Harrison,Chicago, IL	Distance from site:0.33 miles
Marquette Building,140 S. Dearborn St.,Chicago, IL	Distance from site:0.37 miles
Monadnock Block,53 W. Jackson Blvd.,Chicago, IL	Distance from site:0.38 miles
Conway Building,111 W. Washington St.,Chicago, IL	Distance from site:0.38 miles
Chicago Stock Exchange Building,30 N. LaSalle St.,Chicago, IL	Distance from site:0.38 miles
St. Patrick's Roman Catholic Church,718 W. Adams St.,Chicago, IL	Distance from site:0.40 miles
Old Colony Buildings,407 S. Dearborn St.,Chicago, IL	Distance from site:0.42 miles
Fisher Building,343 S. Dearborn St.,Chicago, IL	Distance from site:0.42 miles
South Dearborn Street--Printing House Row Historic District,343, 407, 431 S. Dearborn St. and 53 W. Jackson Blvd.,Chicago, IL	Distance from site:0.44 miles
Singer Building,120 S. State St.,Chicago, IL	Distance from site:0.45 miles
Scoville Building,619--631 W. Washington,Chicago, IL	Distance from site:0.45 miles
Chicago Savings Bank Building,7 W. Madison St.,Chicago, IL	Distance from site:0.47 miles
McCarthy Building,Washington and Dearborn Sts.,Chicago, IL	Distance from site:0.49 miles
Reliance Building,32 N. State St.,Chicago, IL	Distance from site:0.50 miles
Pontiac Building,542 S. Dearborn St.,Chicago, IL	Distance from site:0.50 miles
AIRPORTS	
IL75 - ROBIN DEAN	Distance from site:1.91 miles
CGX - MERRILL C MEIGS	Distance from site:2.04 miles
IL69 - FIRST AREA POLICE HDQTRS	Distance from site:5.48 miles
MDW - CHICAGO MIDWAY	Distance from site:8.78 miles
4IL8 - 86TH USARCOM	Distance from site:8.97 miles
ARENAS	
SOLDIER FIELD	Distance from site:1.33 miles
UNITED CENTER	Distance from site:1.81 miles
Chicago Stadium	Distance from site:1.87 miles
COLLEGES	
COLUMBIA COLLEGE	Distance from site:0.63 miles
Roosevelt University	Distance from site:0.67 miles
THE ART INSTITUTE OF CHICAGO	Distance from site:0.74 miles
MOODY BIBLE INSTITUTE	Distance from site:1.22 miles
Northwestern University	Distance from site:1.53 miles
DR SCHOLL COLL OF PODIATRY	Distance from site:1.54 miles
University Of Illinois	Distance from site:1.68 miles
Chicago Technical College	Distance from site:1.76 miles
DAYCARE	
Supertots, 219 S Dearborn St, Chicago IL 60604	Distance from site:0.38 miles
Honey Tree Early Learning Center, 201 N Wells St, Chicago IL 60606	Distance from site:0.50 miles
Alphabet Campus Corporate Child, 85 N Wabash Ave, Chicago IL 60602	Distance from site:0.61 miles
Detour 2 Discovery Day School, 1020 S Wabash Ave, Chicago IL 60605	Distance from site:0.84 miles
PRISONS AND JAILS	
METROPOLITAN CORRECTIONAL CENTER,71 W VAN BUREN ST CHICAGO IL 60605	Distance from site:0.38 miles
METROPOLITAN CORRECTIONAL CENTER,71 W VAN BUREN ST CHICAGO IL 60605	Distance from site:0.38 miles
SCHOOLS	
JONES METROPOLITAN HIGH SCHOOL 606 S STATE ST CHICAGO, IL 60605	Distance from site:0.56 miles
URBAN YOUTH HS - EE PROGRAM 65 E WACKER PL CHICAGO, IL 60601	Distance from site:0.75 miles
SOUTH LOOP ELEM SCHOOL 1212 S PLYMOUTH CT CHICAGO, IL 60605	Distance from site:0.93 miles
GALILEO ELEM MATH & SCI SCHOL 820 S CARPENTER ST CHICAGO, IL 60607	Distance from site:1.01 miles
SKINNER ELEM SCHOOL 111 S THROOP ST CHICAGO, IL 60607	Distance from site:1.17 miles
ANDREW JACKSON ELEM LANGUAGE A 1340 W HARRISON ST CHICAGO, IL 60607	Distance from site:1.27 miles
SMYTH ELEM SCHOOL 1059 W 13TH ST CHICAGO, IL 60608	Distance from site:1.30 miles
RIIS ELEM SCHOOL 1018 S LYTTLE ST CHICAGO, IL 60607	Distance from site:1.30 miles
YOUNG MAGNET HIGH SCHOOL 211 S LAFLIN ST CHICAGO, IL 60607	Distance from site:1.42 miles
OGDEN ELEM SCHOOL 24 W WALTON ST CHICAGO, IL 60610	Distance from site:1.50 miles
CARPENTER ELEM SCHOOL 1250 W ERIE ST CHICAGO, IL 60622	Distance from site:1.51 miles
JENNER ELEM ACADEMY OF THE ART 1009 N CLEVELAND AV CHICAGO, IL 60610	Distance from site:1.52 miles
SALAZAR ELEM BILINGUAL CENTER 160 W WENDELL ST CHICAGO, IL 60610	Distance from site:1.55 miles
BYRD ELEM COMMUNITY ACADEMY 363 W HILL ST CHICAGO, IL 60610	Distance from site:1.59 miles
MEDILL PRIMARY SCHOOL 1301 W 14TH ST CHICAGO, IL 60608	Distance from site:1.60 miles
THOMAS JEFFERSON ELEM SCHOOL 1522 W FILLMORE ST CHICAGO, IL 60607	Distance from site:1.61 miles
JUNGMAN ELEM SCHOOL 1746 S MILLER ST CHICAGO, IL 60608	Distance from site:1.64 miles
MEDILL INTERMED & UPPER SCHOOL 1326 W 14TH PL CHICAGO, IL 60608	Distance from site:1.65 miles

DURSO SCHOOL 1601 W TAYLOR ST CHICAGO, IL 60612	Distance from site: 1.69 miles
NEAR NORTH SPECIAL ED CENTER 739 N ADA ST CHICAGO, IL 60622	Distance from site: 1.69 miles
OTIS ELEM SCHOOL 525 N ARMOUR ST CHICAGO, IL 60622	Distance from site: 1.71 miles
RUDOLPH ELEM LEARNING CENTER 110 N PAULINA ST CHICAGO, IL 60612	Distance from site: 1.72 miles
WALSH ELEM SCHOOL 2031 S PEORIA ST CHICAGO, IL 60608	Distance from site: 1.77 miles
BROWN ELEM SCHOOL 54 N HERMITAGE AV CHICAGO, IL 60612	Distance from site: 1.77 miles
MONTEFIORE SPECIAL ELEM SCHOOL 1310 S ASHLAND AV CHICAGO, IL 60608	Distance from site: 1.83 miles
SCHILLER ELEM SCHOOL 640 W SCOTT ST CHICAGO, IL 60610	Distance from site: 1.84 miles
FRANKLIN ELEM FINE ARTS CENTER 225 W EVERGREEN AV CHICAGO, IL 60610	Distance from site: 1.91 miles
PILSEN ELEM COMMUNITY ACADEMY 1420 W 17TH ST CHICAGO, IL 60608	Distance from site: 1.92 miles
PEREZ ELEM SCHOOL 1241 W 19TH ST CHICAGO, IL 60608	Distance from site: 1.92 miles
SIMPSON ALTER SCH FOR PREG GIR 1321 S PAULINA ST CHICAGO, IL 60608	Distance from site: 1.93 miles
ENVIRONMENTAL RISK SITES	
TOWER PHOTO 233 S WACKER DR CHICAGO IL -- (RCRA GEN SMALL)	Distance from site: 0.00 miles
WESTINGHOUSE ELECTRIC CORP 233 S WACKER DR CHICAGO IL -- (RCRA GEN LARGE)	Distance from site: 0.00 miles
SKYDECK PHOTO SHOP 233 S WACKER DR CHICAGO IL -- (RCRA GEN SMALL)	Distance from site: 0.00 miles
BUCK JOHN MGT GROUP 233 S WACKER DR 4410 CHICAGO IL -- (RCRA GEN SMALL)	Distance from site: 0.00 miles
WLS TV 233 S WACKER DR CHICAGO IL -- (RCRA GEN SMALL)	Distance from site: 0.00 miles
LASALLE MORTGAGE AND REALTY CO 250 S WACKER DR CHICAGO IL -- (RCRA GEN LARGE;UST)	Distance from site: 0.01 miles
THE JOHN BUCK COMAPNY 200 S WACKER DR CHICAGO IL -- (UST)	Distance from site: 0.02 miles
150 S WACKER DR SUITE 1900 CHICAGO IL -- (ERNS)	Distance from site: 0.07 miles
HARTFORD PLAZA 150 S WACKER DR CHICAGO IL -- (UST)	Distance from site: 0.07 miles
HARZA ENGR CO 150 S WACKER DR CHICAGO IL -- (RCRA GEN SMALL)	Distance from site: 0.07 miles
300 WACKER BLDG BUCK JOHN MTG 300 S WACKER DR RM 600 CHICAGO IL -- (RCRA GEN SMALL)	Distance from site: 0.07 miles
MANUFACTURERS LIFE INS CO 101 S WACKER DRIVE CHICAGO IL -- (UST)	Distance from site: 0.10 miles
HARTFORD PLAZA 100 S WACKER DR STE 1520 CHICAGO IL -- (RCRA GEN SMALL)	Distance from site: 0.10 miles
R.R.E.E.F. FUNDS USA 100 SOUTH WACKER CHICAGO IL -- (LUST;UST)	Distance from site: 0.10 miles
PEOPLES GAS AND LIGHT 100-150 SOUTH WACKER DRIVE CHICAGO IL -- (SCL)	Distance from site: 0.10 miles
BEITLER MIGLIN 300 S RIVERSIDE STE 2080 CHICAGO IL -- (RCRA GEN SMALL)	Distance from site: 0.10 miles
AT&T 222 W ADAMS CHICAGO IL -- (UST)	Distance from site: 0.13 miles
IL INSTITUTE OF TECHNOLOGY 77 S WACKER DR CHICAGO IL -- (UST)	Distance from site: 0.13 miles
KEMPER FINANCIAL SERVICES 120 S RIVERSIDE PLAZA CHICAGO IL -- (RCRA GEN LARGE;RCRA TSD)	Distance from site: 0.13 miles
CITY OF COLLEGES 226 W JACKSON CHICAGO IL -- (UST)	Distance from site: 0.14 miles
LINCOLNWOOD ASSOCIATES 120 S RIVERSIDE PLZ 1420 LINCOLNWOOD IL -- (UST)	Distance from site: 0.14 miles
DOWN TOWN CLEANERS 318 S WELLS CHICAGO IL -- (RCRA GEN SMALL)	Distance from site: 0.15 miles
209 W. JACKSON BUILDING 209 W. JACKSON BLVD. CHICAGO IL -- (UST)	Distance from site: 0.15 miles
CHICAGO DEPT OF TRANS/BRIDGES 360 W VAN BUREN CHICAGO IL -- (RCRA GEN LARGE)	Distance from site: 0.15 miles
AMTRAK 210 SOUTH CANAL ROOM 888 CHICAGO IL -- (ERNS)	Distance from site: 0.16 miles
CHICAGO UNION STATION CO 210 S CANAL ST CHICAGO IL -- (UST)	Distance from site: 0.16 miles
STEIN AND CO MGT AT AND T CORP 227 W MONROE ST CHICAGO IL -- (RCRA GEN SMALL)	Distance from site: 0.16 miles
AT&T CORP HEADQUARTERS 227 W MONROE ST CHICAGO IL -- (UST)	Distance from site: 0.16 miles
AT & T CORP 227 W MONROE ST STE 1004 CHICAGO IL -- (RCRA GEN SMALL)	Distance from site: 0.16 miles
DODGE F W CO 230 W MONROE CHICAGO IL -- (RCRA GEN LARGE)	Distance from site: 0.16 miles
WELLS-JACKSON BLDG 326 S WELLS ST CHICAGO IL -- (UST)	Distance from site: 0.17 miles
JAMES MCHUGH CONSTRUCTION 310 SOUTH CANAL ST. CHICAGO IL -- (LUST)	Distance from site: 0.18 miles
US POSTAL SERVICE 433 W VAN BUREN RM 6512 CHICAGO IL -- (RCRA GEN LARGE;UST)	Distance from site: 0.18 miles
FLORSHEIM SHOE CO 130 S CANAL ST CHICAGO IL -- (LUST;RCRA GEN SMALL;UST)	Distance from site: 0.18 miles
HARRIS BANK 200 W MONROE 16TH FL CHICAGO IL -- (RCRA GEN SMALL)	Distance from site: 0.18 miles
EQUITY OFFICE 10 THRU 30 S WACKER DR CHICAGO IL -- (RCRA GEN SMALL)	Distance from site: 0.19 miles
MIDLAND HOTEL 172 W ADAMS STREET CHICAGO IL -- (UST)	Distance from site: 0.19 miles
WALKEN CO INC THE ONE S WACKER DR STE 2280 CHICAGO IL -- (RCRA GEN SMALL;UST)	Distance from site: 0.19 miles
WMAQ TRANSMITTER SITE CITY FRONT PLAZA CHICAGO IL -- (UST)	Distance from site: 0.19 miles
JEWISH FEDERATION METRO CHICAGO 1 S FRANKLIN ST CHICAGO IL -- (UST)	Distance from site: 0.20 miles
GATEWAY 1 10 SOUTH RIVERSIDE PLAZA CHICAGO IL -- (UST)	Distance from site: 0.21 miles
CHICAGO DOT MADISON BRG MADISON ST BRIDGE CHICAGO IL -- (RCRA GEN LARGE)	Distance from site: 0.21 miles
TRAVELERS INSURANCE CO 208 S LASALLE ST CHICAGO IL -- (RCRA GEN SMALL)	Distance from site: 0.22 miles
FEDERAL RESERVE BANK 230 S LASALLE CHICAGO IL -- (RCRA GEN SMALL)	Distance from site: 0.22 miles
CIVIC OPERA BUILDING 20 N WACKER CHICAGO IL -- (RCRA GEN SMALL)	Distance from site: 0.22 miles
FEDERAL RESERVE BANK OF CHICAGO 290 S LASALLE ST CHICAGO IL -- (UST)	Distance from site: 0.22 miles
TISHMAN SPEYER 525 W MONROE CHICAGO IL -- (RCRA GEN SMALL)	Distance from site: 0.23 miles
THE LURIE CO 120 S LASALLE CHICAGO IL -- (UST)	Distance from site: 0.23 miles
GATEWAY CTR GARAGE 26 S CANAL ST CHICAGO IL -- (UST)	Distance from site: 0.23 miles
LADENDORF BROTHERS INC 216 C N CLINTON ST CHICAGO IL -- (RCRA GEN SMALL)	Distance from site: 0.23 miles
WELLS PLAZA PARKING 425 S WELLS ST CHICAGO IL -- (UST)	Distance from site: 0.24 miles
LA SALLE PARTNERS MGMT. LTD. 135 SOUTH LA SALLE ST. CHICAGO IL -- (LUST)	Distance from site: 0.24 miles
LASALLE BANK BLDG 135 S LASALLE ST CHICAGO IL -- (RCRA GEN SMALL)	Distance from site: 0.24 miles
LA SALLE NATL BANK TR 33914 135 S LA SALLE ST CHICAGO IL -- (UST)	Distance from site: 0.24 miles
WALGREENS #4349 201 W MADISON ST CHICAGO IL -- (RCRA GEN SMALL)	Distance from site: 0.24 miles
VACANT PARCEL 201 W MADISON ST CHICAGO IL -- (UST)	Distance from site: 0.24 miles
201 MADISON, L.L.C. 201 WEST MADISON STREET CHICAGO IL -- (SCL)	Distance from site: 0.24 miles
201 MADISON L.L.C. 201 MADISON CHICAGO IL -- (LUST)	Distance from site: 0.24 miles
RIVERSIDE PLAZA BLDG 2 N RIVERSIDE PLAZA CHICAGO IL -- (UST)	Distance from site: 0.24 miles

AT&T COMMUNICATIONS 10 S CANAL CHICAGO IL -- (UST)	Distance from site:0.24 miles
CHICAGO BOARD OF TRADE 141 W JACKSON BLVD CHICAGO IL -- (RCRA GEN SMALL)	Distance from site:0.25 miles
MADISON PLAZA VENTURE 200 W MADISON ST CHICAGO IL -- (UST)	Distance from site:0.25 miles
NORTHEAST ILLINOIS RR CORP METR 547 W JACKSON BLVD CHICAGO IL -- (RCRA GEN SMALL)	Distance from site:0.25 miles
CANDLE CORP OF AMERICA 62ND & LASALLE (EAST SIDE OF TR CHICAGO IL -- (ERNS)	Distance from site:0.26 miles
550 W JACKSON BLVD 550 W JACKSON BLVD CHICAGO IL -- (UST)	Distance from site:0.26 miles
GALBREATH AND CO 500 W MADISON CHICAGO IL -- (RCRA GEN SMALL)	Distance from site:0.26 miles
29 N WACKER VENTURE 29 N WACKER DR CHICAGO IL -- (UST)	Distance from site:0.26 miles
WALKEN H M CO 29 N WACKER DR CHICAGO IL -- (RCRA GEN SMALL)	Distance from site:0.26 miles
UNICOM THERMAL TECH 316 WEST CONGRESS PKWY. CHICAGO IL -- (LUST;UST)	Distance from site:0.26 miles
LA SALLE PROPERTIES 29 S LA SALLE ST CHICAGO IL -- (UST)	Distance from site:0.27 miles
29 & 39 MANAGEMENT INC 29 S LA SALLE ST CHICAGO IL -- (RCRA GEN SMALL)	Distance from site:0.27 miles
CHICAGO BOARD OF TRADE 327 SOUTH LA SALLE ST. CHICAGO IL -- (LUST(2);UST)	Distance from site:0.27 miles
CB RICHARD ELLIS 10 S LASALLE CHICAGO IL -- (RCRA GEN SMALL)	Distance from site:0.28 miles
CHASE PLAZA 10 SOUTH LASALLE CHICAGO IL -- (UST)	Distance from site:0.28 miles
P&S LTD PRTNSP 111 W JACKSON BLVD CHICAGO IL -- (UST)	Distance from site:0.29 miles
ILLINOIS BELL 313 W WASHINGTON CHICAGO IL -- (RCRA GEN SMALL)	Distance from site:0.29 miles
AMERITECH WASHINGTON 311 W WASHINGTON CHICAGO IL -- (RCRA GEN LARGE)	Distance from site:0.29 miles
LASALLE PARTNERS 11 S LA SALLE STE 1710 CHICAGO IL -- (RCRA GEN SMALL;UST)	Distance from site:0.29 miles
EBLING ELECTRIC CO 426 S CLINTON ST CHICAGO IL -- (RCRA GEN SMALL)	Distance from site:0.29 miles
AIGNER CO 426 S CLINTON CHICAGO IL -- (RCRA GEN SMALL)	Distance from site:0.29 miles
HARRIS TR & SAVINGS BANK 111 W MONROE ST CHICAGO IL -- (UST)	Distance from site:0.30 miles
FORMER MATERIAL SERV BLDG 300 W WASHINGTON CHICAGO IL -- (UST)	Distance from site:0.30 miles
FREEMAN UNITED COAL MINING (SIA 300 W WASHINGTON CHICAGO IL -- (NFRAP)	Distance from site:0.30 miles
COMPASS MANAGEMENT AND LEASING 2 N LA SALLE CHICAGO IL -- (RCRA GEN LARGE)	Distance from site:0.30 miles
QST INDUSTRIES INC 231 S JEFFERSON ST CHICAGO IL -- (RCRA GEN SMALL)	Distance from site:0.30 miles
US POST OFFICE 211 S CLARK CHICAGO IL -- (RCRA GEN LARGE)	Distance from site:0.31 miles
WESTERN UNION TELEGRAPH CO 427 S LA SALLE ST CHICAGO IL -- (UST)	Distance from site:0.31 miles
YOUNG CHAS P CO 320 S JEFFERSON CHICAGO IL -- (RCRA GEN LARGE)	Distance from site:0.31 miles
MORTON INTERNATIONAL INC 110 N WACHER DR CHICAGO IL -- (UST)	Distance from site:0.31 miles
LINHART, STANLEY 430 WEST HARRISON HILLSIDE IL -- (LUST)	Distance from site:0.31 miles
208 S. JEFFERSON BUILDING PARTN 208 S. JEFFERSON ST. CHICAGO IL -- (UST)	Distance from site:0.32 miles
ILLINOIS BELL 212 W WASHINGTON HQ8G CHICAGO IL -- (RCRA GEN SMALL)	Distance from site:0.32 miles
ILL BELL TEL CO CORNER 26TH ST AND LARAMIE AVE CICERO IL -- (RCRA GEN LARGE)	Distance from site:0.32 miles
IL BELL TELEPHONE CO 212 W WASHINGTON CHICAGO IL -- (UST)	Distance from site:0.32 miles
NATIONAL CLEANING CONTRACTORS 600 W JACKSON BLVD CHICAGO IL -- (RCRA GEN SMALL)	Distance from site:0.32 miles
JOHN HANCOCK MUTUAL LIFE INS 600 W JACKSON CHICAGO IL -- (UST)	Distance from site:0.32 miles
CLINTON REALTY ASSN 561 CONGRESS PKWY CHICAGO IL -- (UST)	Distance from site:0.32 miles
BENNETT & KAHNWEILER 561 WEST CONGRESS CHICAGO IL -- (LUST)	Distance from site:0.32 miles
OAK PARK LAUNDROMAT 544 W MADISON OAK PARK IL -- (UST)	Distance from site:0.32 miles
WAREHOUSE 624 W ADAMS ST CHICAGO IL -- (UST)	Distance from site:0.33 miles
UNITED STATES POSTAL SVC 433 W HARRISON CHICAGO IL -- (RCRA GEN SMALL)	Distance from site:0.33 miles
ARES MANAGEMENT 120 W MADISON CHICAGO IL -- (RCRA GEN SMALL)	Distance from site:0.33 miles
CHICAGO HOUSING AUTHORITY CORPO 626 W. JACKSON CHICAGO IL -- (UST)	Distance from site:0.33 miles
ROCK RECORDS 175 W WASHINGTON CHICAGO IL -- (UST)	Distance from site:0.34 miles
CAPITAL HILL LOFTS (02050) 625 WEST JACKSON BLVD. CHICAGO IL -- (UST)	Distance from site:0.34 miles
RALPH H METCALFE FEDERAL BUILDI 77 W JACKSON BLVD CHICAGO IL -- (UST)	Distance from site:0.34 miles
FIRST CHICAGO BLDG CORP 40 S CLARK ST CHICAGO IL -- (RCRA GEN SMALL)	Distance from site:0.34 miles
20 S CLARK STREET 20 S CLARK ST CHICAGO IL -- (RCRA GEN LARGE)	Distance from site:0.35 miles
SYSTEMS PARKING 623 W MONROE CHICAGO IL -- (UST)	Distance from site:0.35 miles
ILLINOIS BELL 400 S JEFFERSON CHICAGO IL -- (RCRA GEN SMALL)	Distance from site:0.35 miles
COMMONWEALTH EDISON US ROUTE 6 AND LARKIN JOLIET IL -- (ERNS(3))	Distance from site:0.35 miles
WALGREENS # 5387 79 W MONROE B CHICAGO IL -- (RCRA GEN SMALL)	Distance from site:0.35 miles
166 WEST WASHINGTON STREET BUIL 166 WEST WASHINGTON STREET CHICAGO IL -- (UST)	Distance from site:0.35 miles
MOTEL 506 WEST HARRISON STREET CHICAGO IL -- (UST)	Distance from site:0.35 miles
RIVER CENTER MGMT 111 N CANAL ST CHICAGO IL -- (RCRA GEN LARGE)	Distance from site:0.35 miles
LASALLE PARTNERS 21 S CLARK ST CHICAGO IL -- (RCRA GEN SMALL)	Distance from site:0.36 miles
COM ED CENTRAL MAIL FACILITY 615 W VAN BUREN ST 2ND FL CHICAGO IL -- (RCRA GEN SMALL)	Distance from site:0.36 miles
DICK A B CO 615 W VAN BUREN CHICAGO IL -- (RCRA GEN LARGE)	Distance from site:0.36 miles
SOUTH LOOP GARAGE 318 S FEDERAL ST CHICAGO IL -- (UST)	Distance from site:0.36 miles
AMOCO SS#15946 FAC#11490 530 N. LASALLE CHICAGO IL -- (UST)	Distance from site:0.36 miles
US CUSTOMS HSE & BLINDER MAN CO 610 S CANAL CHICAGO IL -- (RCRA GEN SMALL)	Distance from site:0.37 miles
KLUCZYNSKI FED OFFICE BLDG 230 S DEARBORN STE #3512 CHICAGO IL -- (RCRA GEN LARGE)	Distance from site:0.37 miles
FEDERAL PLAZA SCULPTURE 230 S DEARBORN CHICAGO IL -- (RCRA GEN LARGE)	Distance from site:0.37 miles
PATTEN BUILDING 161 W HARRISON CHICAGO IL -- (UST)	Distance from site:0.37 miles
COPY GROUP 53 WEST JACKSON BLVD SUITE 731 CHICAGO IL -- (ERNS)	Distance from site:0.37 miles
THE MONADNOCK BUILDING 53 W JACKSON RM 850 CHICAGO IL -- (UST)	Distance from site:0.37 miles
TRUST 53690 55 W MONROE ST CHICAGO IL -- (UST)	Distance from site:0.37 miles
AMER NATL BANK TRUST 11266202 55 W MONROE STE 2410 CHICAGO IL -- (RCRA GEN SMALL)	Distance from site:0.37 miles
SOCIAL SECURITY ADMIN. 600 WEST MADISON ST. CHICAGO IL -- (LUST;UST)	Distance from site:0.38 miles
OGDEN GOVT SVCS 600 W MADISON AVE CHICAGO IL -- (RCRA GEN SMALL)	Distance from site:0.38 miles
320 DEARBORN CHICAGO IL -- (ERNS)	Distance from site:0.38 miles

US ARMY CORPS OF ENGINEERS 219 S DEARBORN ST CHICAGO IL -- (RCRA GEN LARGE)	Distance from site:0.38 miles
DIRKSEN FEDERAL OFFICE BLDG 219 S DEARBORN CHICAGO IL -- (RCRA GEN LARGE)	Distance from site:0.38 miles
USGSA LOOP FIELD OFFICE 219 S DEARBORN ST ROOM 200 CHICAGO IL -- (RCRA GEN SMALL)	Distance from site:0.38 miles
FPS SMALL ARMS RANGE 219 SO DEARBORN-BASEMENT LEVEL CHICAGO IL -- (RCRA GEN LARGE)	Distance from site:0.38 miles
RUSH RICHARD STUDIO INC 210 S DESPLAINES ST CHICAGO IL -- (RCRA GEN SMALL)	Distance from site:0.38 miles
ILL BELL TEL CO 225 W RANDOLPH ST CHICAGO IL -- (LUST;RCRA GEN SMALL)	Distance from site:0.39 miles
IL BELL TELEPHONE CO 225 W RANDOLPH CHICAGO IL -- (UST)	Distance from site:0.39 miles
150 N WACKER DR CHICAGO IL -- (ERNS)	Distance from site:0.39 miles
VICTORY GRAPHICS INC 517 S JEFFERSON ST 7TH W CHICAGO IL -- (RCRA GEN LARGE)	Distance from site:0.39 miles
GREYSTONE REALTY CO 155 N WACKER DR CHICAGO IL -- (RCRA GEN SMALL;UST)	Distance from site:0.39 miles
BURNHAM CENTER 111 W WASHINGTON CHICAGO IL -- (UST)	Distance from site:0.39 miles
BLOOD SYSTEMS, INC. 121 NORTH LASALLE STREET CHICAGO IL -- (SCL)	Distance from site:0.39 miles
CHICAGO CITY OF STREETS & SANIT 121 N LASALLE ST CHICAGO IL -- (RCRA GEN LARGE)	Distance from site:0.39 miles
MADISON TWO ASSOCIATES 70 W MADISON CHICAGO IL -- (RCRA GEN SMALL)	Distance from site:0.40 miles
AMOCO OIL CO. #15456 104 SOUTH DES PLAINES CHICAGO IL -- (LUST)	Distance from site:0.40 miles
CLEAN MACHINE CAR WASH 3218 W IRVING SAWYER CHICAGO IL -- (UST)	Distance from site:0.40 miles
FEDERAL BUILDING 536 S CLARK ST CHICAGO IL -- (UST(2))	Distance from site:0.40 miles
US EPA CENTRAL REGIONAL LABORAT 536 S CLARK ST 10TH FL CHICAGO IL -- (RCRA GEN LARGE)	Distance from site:0.40 miles
GENERAL SERVICES ADMIN. 450 SOUTH FEDERAL ST. CHICAGO IL -- (LUST;UST)	Distance from site:0.40 miles
AT AND T LONG LINES CHICAGO 85 W CONGRESS PARKWAY CHICAGO IL -- (RCRA GEN SMALL;UST)	Distance from site:0.41 miles
JACOBS BILL TOYOTA CHRYS 711 W JACKSON CHICAGO IL -- (RCRA GEN SMALL)	Distance from site:0.41 miles
METRA LA SALLE & HARRISON CHICAGO IL -- (LUST)	Distance from site:0.41 miles
METRA RAIL 600 S LASALLE CHICAGO IL -- (UST)	Distance from site:0.41 miles
INDUSTRIAL WAREHOUSE 547 S CLARK ST CHICAGO IL -- (UST)	Distance from site:0.41 miles
COMMONWEALTH EDISON DEARBORN & MADISON STREETS CHICAGO IL -- (ERNS)	Distance from site:0.41 miles
DOWNTOWN MOTORS 700 W VAN BUREN CHICAGO IL -- (RCRA GEN SMALL)	Distance from site:0.41 miles
RANDOLPH TOWER 188 W RANDOLPH CHICAGO IL -- (UST)	Distance from site:0.42 miles
711 MONROE BLDG. CO. 711 WEST MONROE CHICAGO IL -- (LUST)	Distance from site:0.42 miles
CITIBANK DATA CENTER OPERATION 711 W MONROE ST CHICAGO IL -- (RCRA GEN SMALL)	Distance from site:0.42 miles
BRINKS BUILDING 711 W MONROE CHICAGO IL -- (UST)	Distance from site:0.42 miles
SKIDMORE OWENINGS AND MERRILL 33 W MONROE CHICAGO IL -- (RCRA GEN SMALL)	Distance from site:0.42 miles
33 WEST MONROE ASSOCIATES 33 W MONROE STE 2760 CHICAGO IL -- (UST)	Distance from site:0.42 miles
HEATH & MILLIGAN 170 RANDOLPH ST. CHICAGO IL -- (NFRAP)	Distance from site:0.42 miles
CITIBANK FSB 7 S DEARBORN ST CHICAGO IL -- (RCRA GEN SMALL)	Distance from site:0.42 miles
SCRIBCOR 30 W MONROE CHICAGO IL -- (RCRA GEN LARGE)	Distance from site:0.42 miles
ILL BELL TEL CO WABASH C O 520 S FEDERAL CHICAGO IL -- (RCRA GEN LARGE)	Distance from site:0.43 miles
AMOCO 18748 50 W CONGRESS AND DEARBORN CHICAGO IL -- (RCRA GEN SMALL)	Distance from site:0.43 miles
B AND B PARKING 633 S LASALLE CHICAGO IL -- (LUST;RCRA GEN SMALL;UST)	Distance from site:0.43 miles
COMMONWEALTH EDISON 155 NORTH CANAL ST CHICAGO IL -- (ERNS)	Distance from site:0.43 miles
RITEWAY REPROD INC 22 W MONROE CHICAGO IL -- (RCRA GEN SMALL)	Distance from site:0.43 miles
WILLIAMS WEILER AND HAEGER PRIN 715 W ADAMS CHICAGO IL -- (RCRA GEN SMALL)	Distance from site:0.44 miles
DAVIDSON PRINTING 111 N JEFFERSON ST CHICAGO IL -- (RCRA GEN LARGE)	Distance from site:0.44 miles
RREEF FUNDS USA III INC 69 W WASHINGTON CHICAGO IL -- (UST)	Distance from site:0.44 miles
REEF BLDG MGT 69 W WASHINGTON ST STE 1430 CHICAGO IL -- (RCRA GEN SMALL)	Distance from site:0.44 miles
AMOCO CORP CONGRESS & DEARBORN CHICAGO IL -- (UST)	Distance from site:0.45 miles
AMOCO SS#5967 FAC#25321 SE CONGRESS & DEARBORN CHICAGO IL -- (UST)	Distance from site:0.45 miles
AMOCO OIL CO. #18748 CONGRESS & DEARBORN CHICAGO IL -- (LUST)	Distance from site:0.45 miles
CHICAGO AND NORTH WESTERN 165 N CANAL ST CHICAGO IL -- (RCRA GEN SMALL)	Distance from site:0.45 miles
HARRISON STREET GARAGE 601 W HARRISON ST CHICAGO IL -- (UST)	Distance from site:0.45 miles
RICHARD J DALEY CENTER 66 WEST WASHINGTON ST CHICAGO IL -- (UST)	Distance from site:0.45 miles
WESTINGHOUSE ELECTRIC CORP 66 W WASHINGTON ST CHICAGO IL -- (RCRA GEN SMALL)	Distance from site:0.45 miles
GREYHOUND LINES INC 630 WEST HARRISON CHICAGO IL -- (ERNS;LUST;UST)	Distance from site:0.45 miles
WALSH CONST CO ST OF IL BLDG 160 N LASALLE ST CHICAGO IL -- (RCRA GEN LARGE)	Distance from site:0.45 miles
GERNERAL SERVICES ADMIN. 701 SOUTH CLINTON ST. CHICAGO IL -- (LUST;UST)	Distance from site:0.45 miles
USPS VEHICLE MAINT FAC 740 S CANAL ST CHICAGO IL -- (RCRA GEN SMALL;UST)	Distance from site:0.46 miles
RIDER DICKERSON INC 626 S CLARK ST CHICAGO IL -- (RCRA GEN SMALL)	Distance from site:0.46 miles
DWIGHT BUILDING LLC 626 SOUTH CLARK ST CHICAGO IL -- (UST)	Distance from site:0.46 miles
ASSOCIATED LITHO INC 626 S CLARK ST CHICAGO IL -- (RCRA GEN SMALL)	Distance from site:0.46 miles
CLINTON ASSOCIATES 700 S CLINTON CHICAGO IL -- (UST)	Distance from site:0.46 miles
CLINTON ASSOC. LTD. PARTNERSHIP 700 SOUTH CLINTON CHICAGO IL -- (LUST)	Distance from site:0.46 miles
WALGREENS 300 S STATE ST CHICAGO IL -- (RCRA GEN SMALL)	Distance from site:0.46 miles
PONTIAC BUILDING 542 S DEARBORN ST CHICAGO IL -- (UST)	Distance from site:0.46 miles
COLLINS-MILLER AND HUTCHINGS 333 W LAKE ST CHICAGO IL -- (RCRA GEN SMALL)	Distance from site:0.46 miles
DRAPER & KRAMER INC 33 N DEARBORN STE 301 CHICAGO IL -- (UST)	Distance from site:0.46 miles
717 S WELLS LLC 717 S WELLS CHICAGO IL -- (RCRA GEN SMALL)	Distance from site:0.46 miles
DANNY BOY OIL CO 41 W CONGRESS CHICAGO IL -- (UST)	Distance from site:0.46 miles
CHICAGO CITY OF DALEY CENTER 50 W WASHINGTON CHICAGO IL -- (RCRA GEN SMALL)	Distance from site:0.46 miles
CASTROL INDUSTRIAL NORTH AMERIC 630 W WASHINGTON CHICAGO IL -- (RCRA GEN LARGE)	Distance from site:0.47 miles
OSCO DRUG STORE 135 S STATE ST CHICAGO IL -- (RCRA GEN SMALL)	Distance from site:0.47 miles
ILLINOIS STATE OF 100 W RANDOLPH CHICAGO IL -- (RCRA GEN SMALL)	Distance from site:0.47 miles
ACME SPRINKLR SERVICE CO. 645 SOUTH CLARK ST. CHICAGO IL -- (LUST;UST)	Distance from site:0.48 miles
SORG PRINTING CORP 650 W WASHINGTON BLVD CHICAGO IL -- (RCRA GEN SMALL;UST(2))	Distance from site:0.48 miles

YOON BLDG 201 W LAKE ST CHICAGO IL -- (UST)	Distance from site:0.48 miles
COMED 707 SOUTH LASALLE ST CHICAGO IL -- (ERNS)	Distance from site:0.48 miles
RIVER CITY COMPLEX 800 S WELL ST CHICAGO IL -- (UST)	Distance from site:0.48 miles
THE CHICAGO BUILDING 7 WEST MADISON ST CHICAGO IL -- (UST)	Distance from site:0.48 miles
400 SOUTH STATE STREET CHICAGO IL -- (ERNS)	Distance from site:0.48 miles
ILL BELL TEL CO LAKE AND WELLS ST CHICAGO IL -- (RCRA GEN SMALL)	Distance from site:0.48 miles
WERNER PRINTING AND ENGRAVING C 565 W RANDOLPH ST CHICAGO IL -- (RCRA GEN SMALL)	Distance from site:0.48 miles
HEATH & MILLIGAN CO 787 S CANAL CHICAGO IL -- (NFRAP)	Distance from site:0.49 miles
MOBIL OIL #05BCM 511 SOUTH PLYMOUTH & CONGRESS CHICAGO IL -- (LUST;UST)	Distance from site:0.49 miles
CHICAGO BOARD OF EDUCATION 10 SOUTH STATE ST. CHICAGO IL -- (LUST)	Distance from site:0.49 miles
10 S STATE BLDG 10 S STATE ST CHICAGO IL -- (UST)	Distance from site:0.49 miles
REZMAR CORP 732 FINANCIAL PLACE CHICAGO IL -- (UST)	Distance from site:0.49 miles
BG ASSOCIATES LTD 14 E JACKSON CHICAGO IL -- (UST)	Distance from site:0.49 miles
AMOCO GAS STATION JEFFERSON AND RANDOLPH CHICAGO IL -- (ERNS)	Distance from site:0.49 miles
U.S. POSTAL SERVICE 740 SOUTH CLINTON CHICAGO IL -- (LUST)	Distance from site:0.49 miles
CPS DEPT. STORES 23 SOUTH STATE ST. CHICAGO IL -- (LUST)	Distance from site:0.49 miles
CARSON PIRIE SCOTT DEPARTMENT S 1-29, SOUTH STATE STREET CHICAGO IL -- (UST)	Distance from site:0.49 miles
CDOT BRGS 700 W MADISON OVER KENNEDY EXP CHICAGO IL -- (RCRA GEN LARGE)	Distance from site:0.50 miles
CHICAGO CITY OF LAKE ST DRAWBRI 400 W LAKE ST CHICAGO IL -- (RCRA GEN LARGE)	Distance from site:0.50 miles



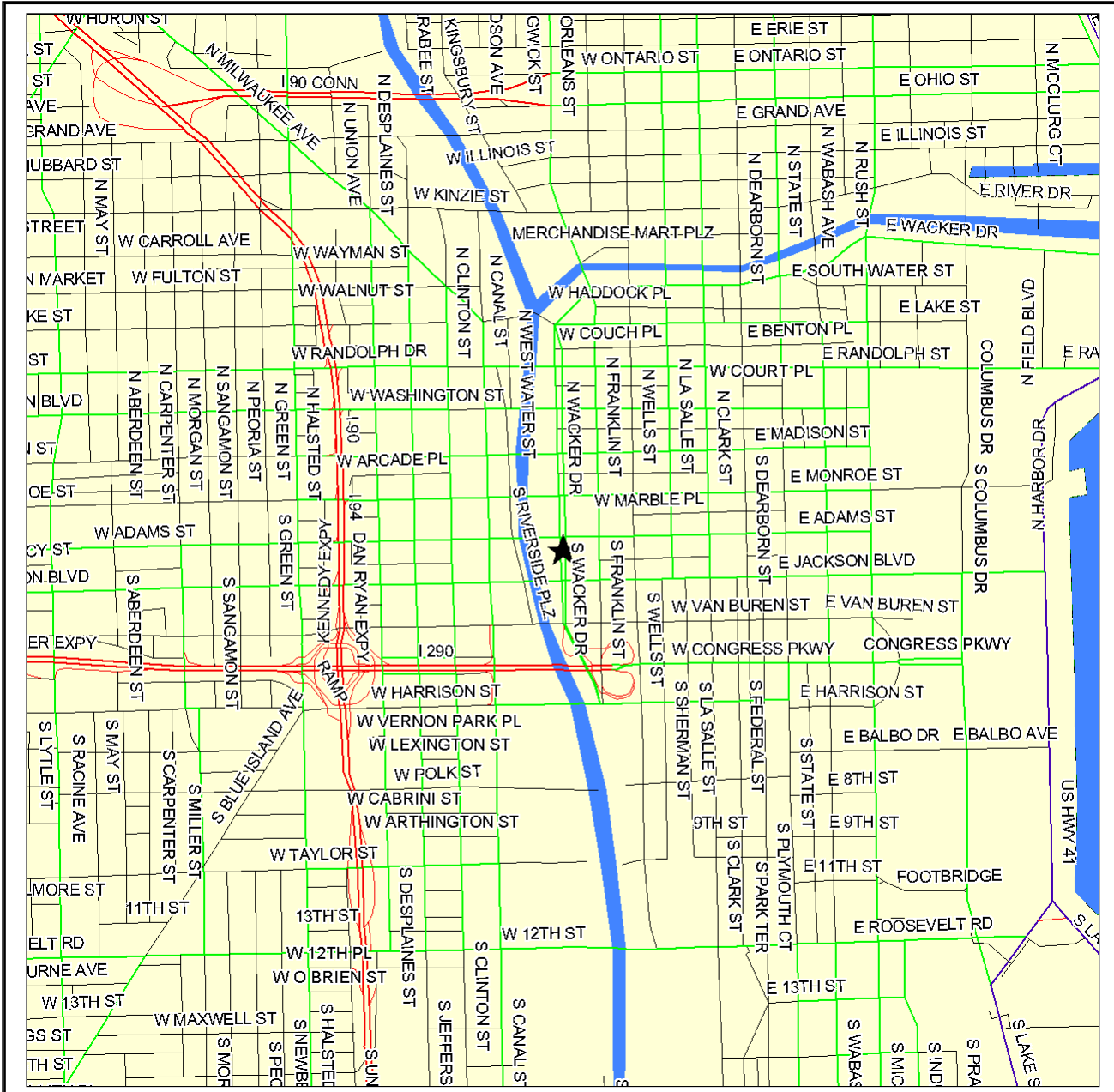
RED Report 2

Subject Site	Client Information
Project Name/Ref#: Sears Tower 233 S Wacker Drive Chicago IL 41.879035 , -87.636668	,

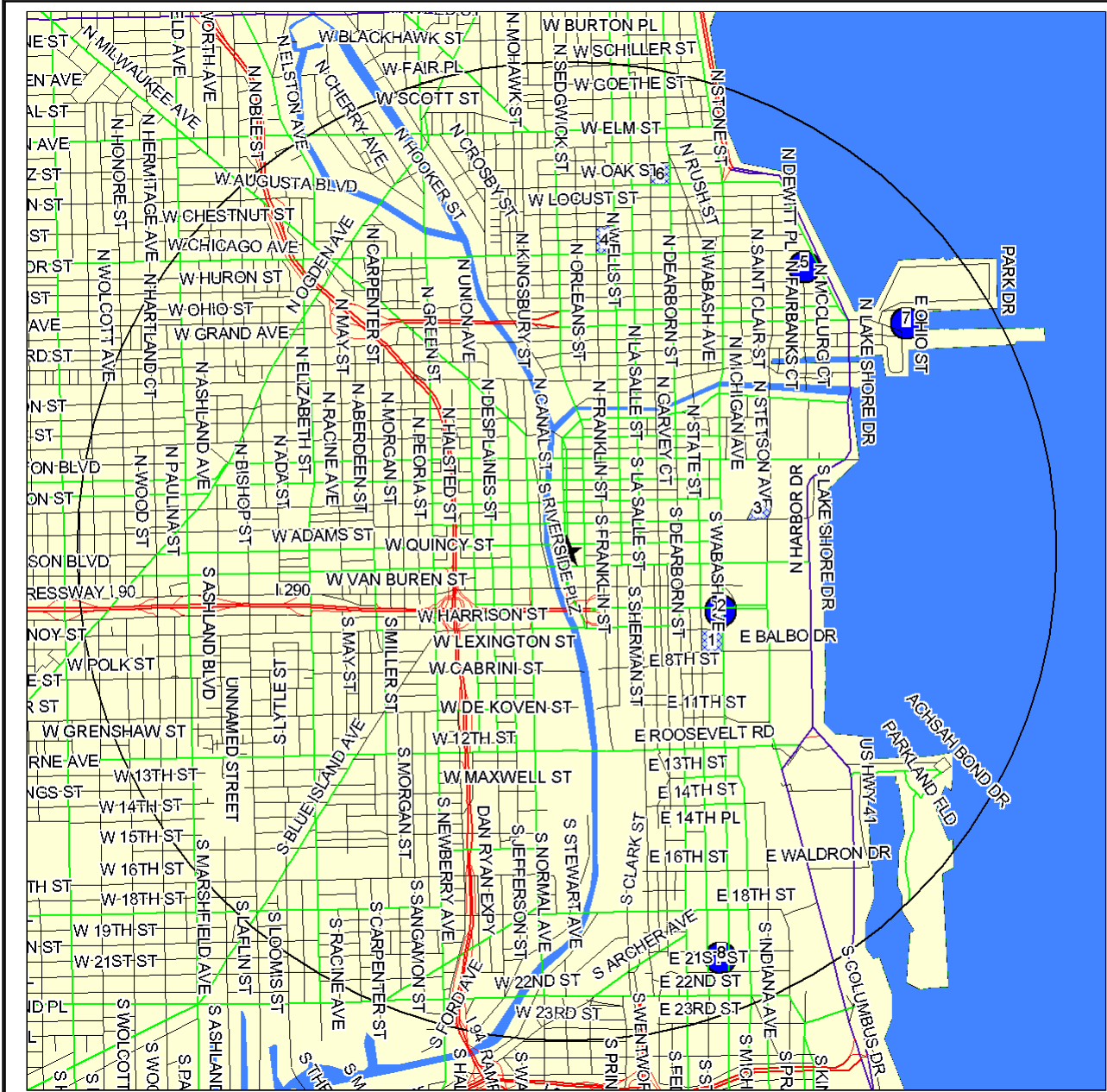
CLASS V - External Conditions	Occurrences			
Layers Searched	Red2 Search Radius		Red1 Search Radius	
Colleges	2.00 mile(s)	X	1.0 mile(s)	X
Jail / Prison	2.00 mile(s)	X	1.0 mile(s)	X
Pipelines	3.00 mile(s)	-	1.0 mile(s)	-
Power Lines	3.00 mile(s)	-	1.0 miles(s)	-
Schools	2.00 mile(s)	X	1.0 mile(s)	X

CLASS VIII - Environmental Conditions	Occurrences			
Layers Searched	Red2 Search Radius		Red1 Search Radius	
CERCLA - Active	0.5 mile(s)	-	0.25 mile(s)	-
CERCLA - Inactive	0.5 mile(s)	X	0.25 mile(s)	-
Federal Superfund	0.5 mile(s)	-	0.25 mile(s)	-
LUST	0.5 mile(s)	X	0.25 mile(s)	X
Nuclear Plants	10.00 mile(s)	-	5.0 mile(s)	-
Sewage Plant	10.00 miles(s)	-	5.0 mile(s)	-
Solid Waste	0.5 mile(s)	-	0.25 mile(s)	-
State Superfund	0.5 mile(s)	X	0.25 mile(s)	X
Treatment - Storage	0.5 mile(s)	-	0.25 mile(s)	X
UST	0.5 mile(s)	X	0.25 mile(s)	X

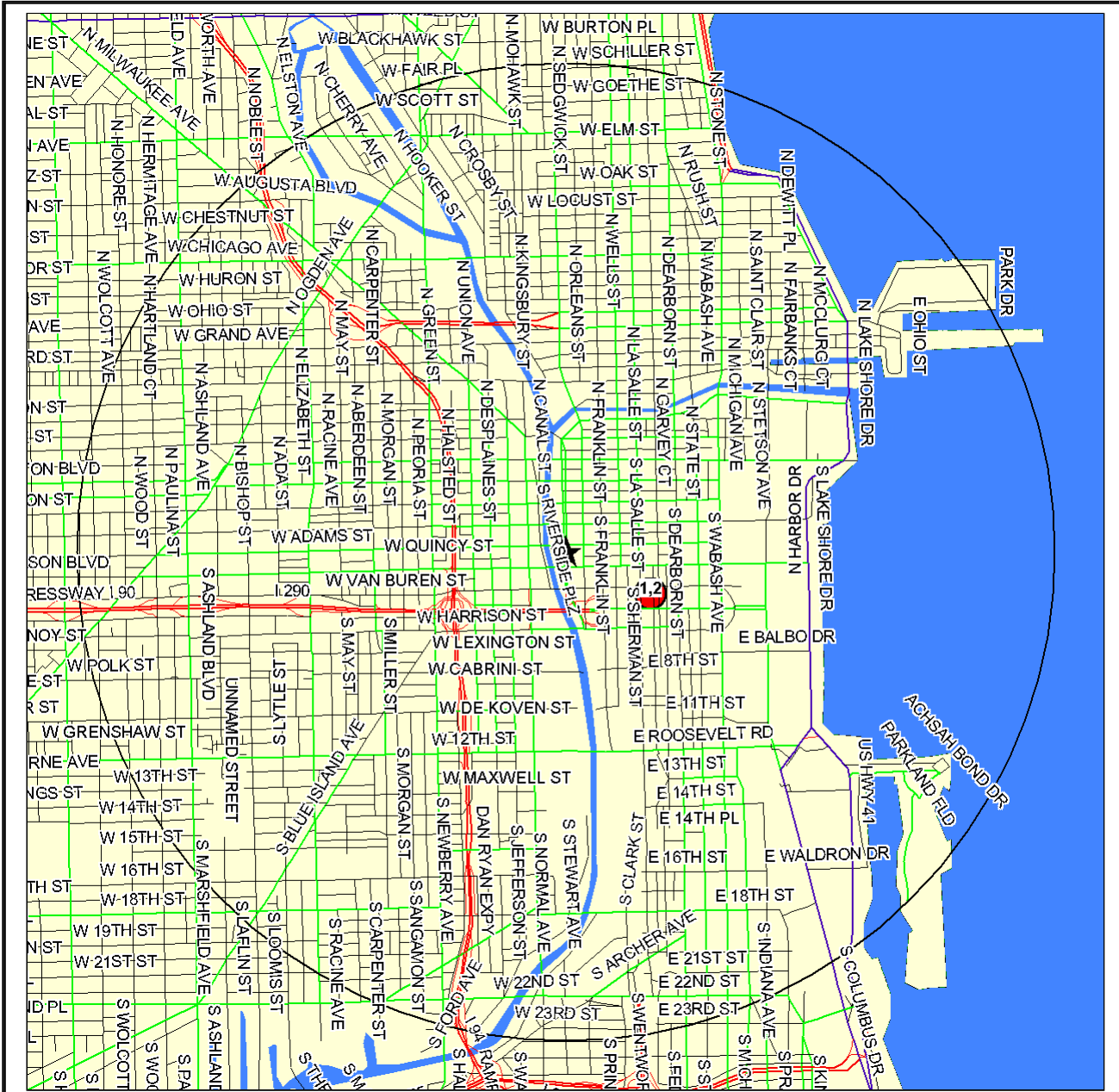
An occurrence (X) is where the given subject element is found within the Search Radius of the specified site. A positive (X) site occurrence is where the given subject element is found within the search distance specified. There is no map reported if both, radius and site occurrences, are negative.



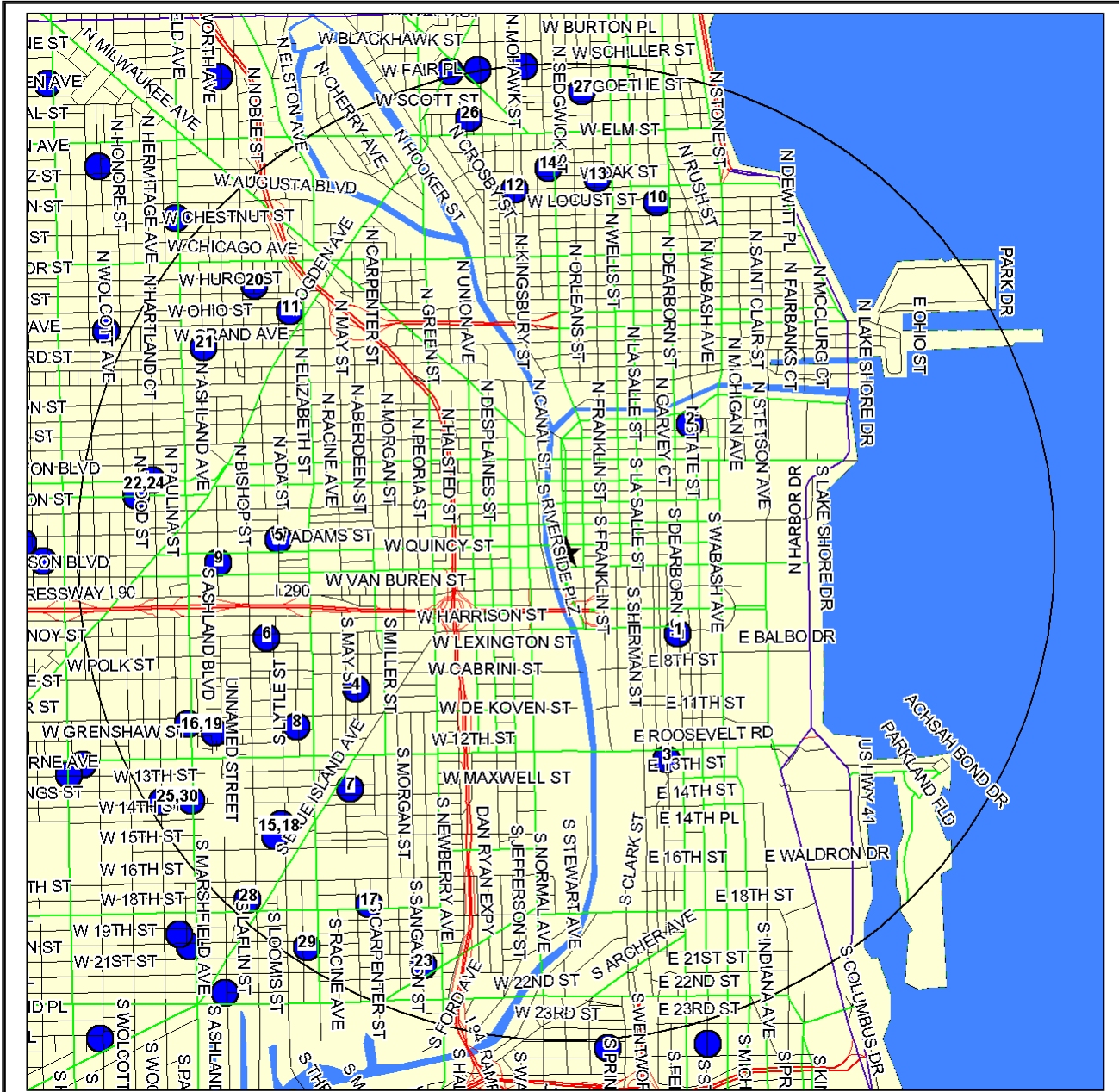
	Subject Site	Railroad
	★	Road
		Water Body
		County
		City
	State	



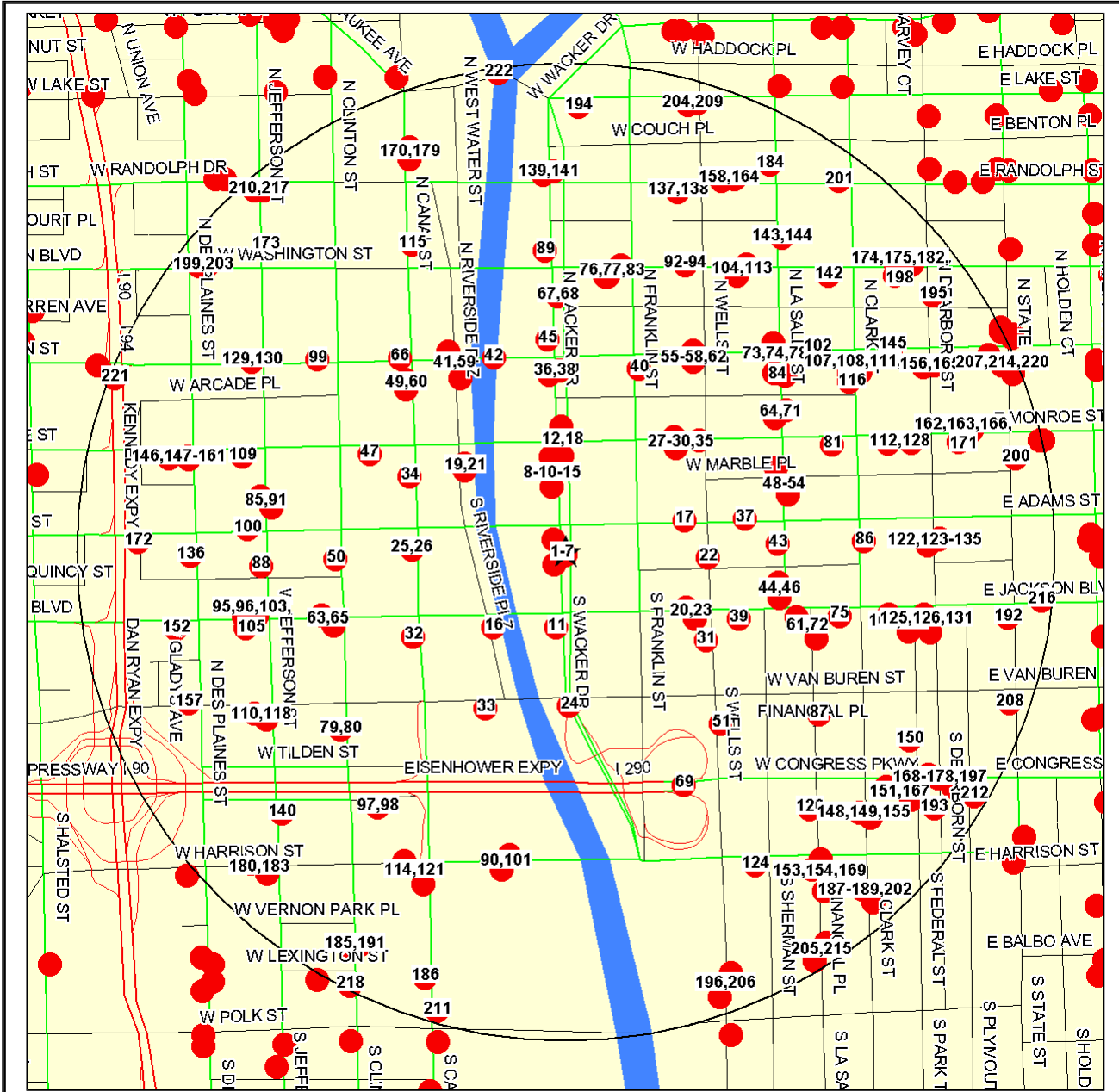
	<p>Subject Site</p>	Railroad	Road
		Water Body	County
		City	Colleges
		State	



<p>N</p>	<p>Subject Site</p> <p>★</p>	Railroad	Prisons and Jails
		Road	
		Water Body	
		County	
		City	
State			



	<p>Subject Site</p>	Railroad	NCES Schools
		Road	
		Water Body	
		County	
		City	
State			



	<p>Subject Site</p>	Railroad	Risk Sites
		Road	
		Water Body	
		County	
		City	
		State	



UNMAPPED RECORDS FOR SITE AND SURROUNDING AREA

Number	Name and Address	Record Type	ID/Direction
1	SAFETY KLEEN CORPORATION 1500 EAST VILLA STREET ELGIN, IL 00000	SWLF(4)	Vista id:7037281 Epa id: Agency id:0314380002
2	DEPT OF AVIATION-MEIGS FIELD TERMINAL/MAINT BLDG CHICAGO, IL 60605	UST	Vista id:64560226 Epa id: Agency id:2021796
3	CITY OF CHICAGO/DEPT OF AVIATIO 1521 S LINN WHITE DR CHICAGO, IL 60605	UST	Vista id:64560229 Epa id: Agency id:2030620
4	CHICAGO NBC TOWER LP 455 N CITYFRONT PLAZA DR #2650 CHICAGO, IL 60611	UST	Vista id:12679247 Epa id: Agency id:2037534
5	COMPASS MGT AND LEASING 455 N CITY FRONT PLAZA CHICAGO, IL 60611	RCRA GEN LARGE	Vista id:7283983 Epa id:ILR000042705 Agency id:
6	CHICAGO DOT BRG MB M 1PT 07 MB M 1PT 07 NEAR 400 N CHICAGO, IL 60610	RCRA GEN LARGE	Vista id:5249298 Epa id:IL0000556647 Agency id:

RED Report 2

DESCRIPTION OF ELEMENTS REVIEWED

ELEMENTS REVIEWED

Electric, Oil & Gas Features

Source: United States Geological Survey
12201 Sunrise Valley Drive
Reston, VA 20192
Phone: 703-648-4000

Electric, Oil & Gas line features were extracted and compiled from the USGS's Intermediate or 100,000-scale DLG Transportation data layers. Information provided includes Oil and Gas Pipelines, Power Transmission Lines, in conjunction with related Substations, Power Stations, and Hydroelectric Plants.

National Inventory of Dams

Source: United States Army Core of Engineers / FEMA's National Dam Safety Program
20 Massachusetts Ave., N.W.,
Washington, D.C. 20314 - 1000

The National Inventory of Dams database contains information on over 76,000 dams throughout the United States and its territories. database record for a dam in the National Inventory consists of data from participating agencies submitted in accordance with the update methodology, the name of the agency providing data and the names of the other government agencies with involvement in the dam.

Nuclear Power Facilities

Source: Nuclear Regulatory Commission
Washington, DC 20555-0001
Phone: (301)415-7000

This datalayer depicts the locations and status of all major nuclear power plants, fuel cycle licensees, material licensees, uranium mill sites, and high level waste storage sites within the United States.

Major Geologic Faults

Geology of the Conterminous United States at 1:2,500,000 Scale
A Digital Representation of the 1974 P.B. King and H.M. Beikman Map
Source: United States Geological Survey
12201 Sunrise Valley Drive
Reston, VA 20192
Phone: 703-648-4000

This data layer depicts major geologic faults at a 1:2,500,000 Scale.

Radon

Source: USEPA Map of Radon Zones
U.S. Environmental Protection Agency
1200 Pennsylvania Avenue, NW
Washington, DC 20460

This database was developed using five factors to determine radon potential: indoor radon measurements; geology; aerial radioactivity; soil permeability; and, foundation type. Radon potential assessment is based on geologic provinces. Geologic Provinces were adapted to county boundaries for the Map of Radon Zones.

NCES Schools

Source: National Center for Educational Statistics, Common Core of Data
1990 K Street, NW
Washington, DC 20006
Phone: (202) 502-7300

The Common Core of Data is the Department of Education's primary database on public elementary and secondary education in the United States. CCD is a comprehensive, annual, national statistical database of all public elementary and secondary schools and school districts, which contains data that are designed to be comparable across all states.

Daycare Facilities

Source: Vistainfo, Inc.
67 North Main Street
Essex, CT 06426
Phone: (860) 767-2515

Database listing Daycare Facilities known to Vistainfo.

Prisons & Jails

Source: American Correctional Associates: Directory of Prisons and Jails

A comprehensive directory containing listings for prisons and jails in the United States.

Colleges

Source: Vistainfo, Inc.
67 North Main Street
Essex, CT 06426
Phone: (860) 767-2515

Database listing Colleges known to Vistainfo.

LIMITATION OF LIABILITY

This Checklist provides publicly available data. Depending on the project, review of additional state and local resources may be required to fully comply with standards. Customer proceeds at its own risk in choosing to rely on VISTA services, in whole or in part, prior to proceeding with any transaction. VISTA cannot be an insurer of the accuracy of the information, errors occurring in conversion of data, or for customer's use of data. VISTA and its affiliated companies, officers, agents, employees and independent contractors cannot be held liable for accuracy, storage, delivery, loss or expense suffered by customer resulting directly or indirectly from any information provided by VISTA.

VISTAINfo, Inc. - 67 North Main Street - Essex, CT 06426 - Phone: (860)767-2515